






Travel Information


 **From M11 South (M25 and London):**
 Leave M25 on junction 27, merge onto M11. At exit J9/9A, keep left onto slip road. Take next slip road (J9A) down to the roundabout. Take 3rd exit onto the B184 (Walden Bridge). Keep straight for two roundabouts for about 2 miles, Rectory Farm Barns is on the left after 40mph limit sign.


 **From M11 North (Cambridge and A1):**
 Leave A1(M) on junction 14, keep left onto A14. Road name changes to M11. At J10, keep left onto ramp. At roundabout take 1st exit onto A505. Go straight over the mini roundabout, at large roundabout (BP garage/McDonalds) take 3rd exit onto A1301. Pass under the bridge of A11, then take 1st exit onto B184 (Walden Bridge). Keep straight for two roundabouts for about 2 miles, Rectory Farm Barns is on the left after 40mph limit sign.


 **From A11 and Norwich:**
 Leave A11 before it merges into M11, keep right onto slip road. At roundabout take 1st exit onto B184 (Walden Bridge). Keep straight for two roundabouts for about 2 miles, Rectory Farm Barns is on the left after 40mph limit sign.


 **From Saffron Walden:** Take the B184 towards Cambridge. After the roundabout at Little Chesterford (keeping straight) it is the first drive way on the right.

 **By Rail:** Audley End Station, a 15 minute drive away, is the nearest station where taxis are normally available. It is approximately 1 hour from London Liverpool Street and 20 minutes from Cambridge.

 **By Bus:** The Citi 7 (Cambridge/Saffron Walden) is an hourly service which takes approximately 1 hour from Cambridge and 15 minutes from Saffron Walden. The bus stop is about an 8 minute walk away.

 **Parking:** Parking is free at front of office and on site surrounding office.

 **Accessibility:** The building is all on the ground floor and is fully accessible to wheelchair users with assistance.

 **Cycling:** There are good cycle routes and nearby bike racks. Local cycle routes are marked (●-●-●) see www.sustrans.co.uk.



© GBMaps.com. Custom Business Location Map Designers. OS Licence number: PU 100038745

Portable Induction Loop available at this office

